



2008 MS150 Profile Maps

Day 1:

- **Start to Lunch (all routes converge at or before lunch in Bellville):**
 - **Tully start:**
Tully Stadium → BP1 → BP2 → BP3 → Lunch (Bellville)
 - **Rhodes start:**
Rhodes Stadium → BP1a → BP2a → BP3 → Lunch (Bellville)
 - **Waller start:**
Waller Stadium → BPW1 → Lunch (Bellville)
- **Lunch (Bellville) to La Grange (all routes):**
Lunch → BP4 → BP5 → BP6 → BP7 → La Grange

Day 2:

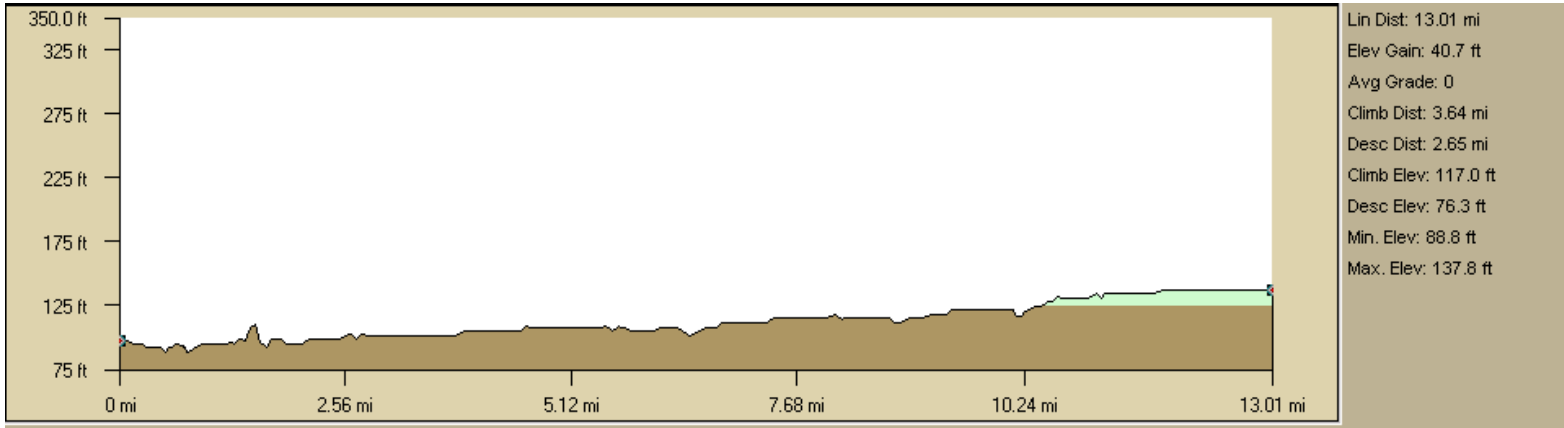
- **Start to Lunch (all routes converge at or before lunch in Bastrop):**
 - **Park route (left from Fairgrounds, through parks, to Bastrop):**
La Grange → BP1 → BP2 → BP3 → Lunch (Bastrop)
 - **Bypass route 1 (left from Fairgrounds, right on Highway 71, to Bastrop):**
La Grange → BP1 → BP2a → Lunch (Bastrop)
 - **Bypass route 2 (right from Fairgrounds, right on Highway 71, to Bastrop):**
La Grange → BP1a → BP2a → Lunch (Bastrop)
 - **Bypass route 3 (start in Smithville on Highway 71, to Bastrop):**
Smithville → BP2a → Lunch (Bastrop)
- **Lunch (Bastrop) to Austin (all routes):**
Lunch → BP4 → BP5 → BP6 → Austin

Tour Distances by Route:

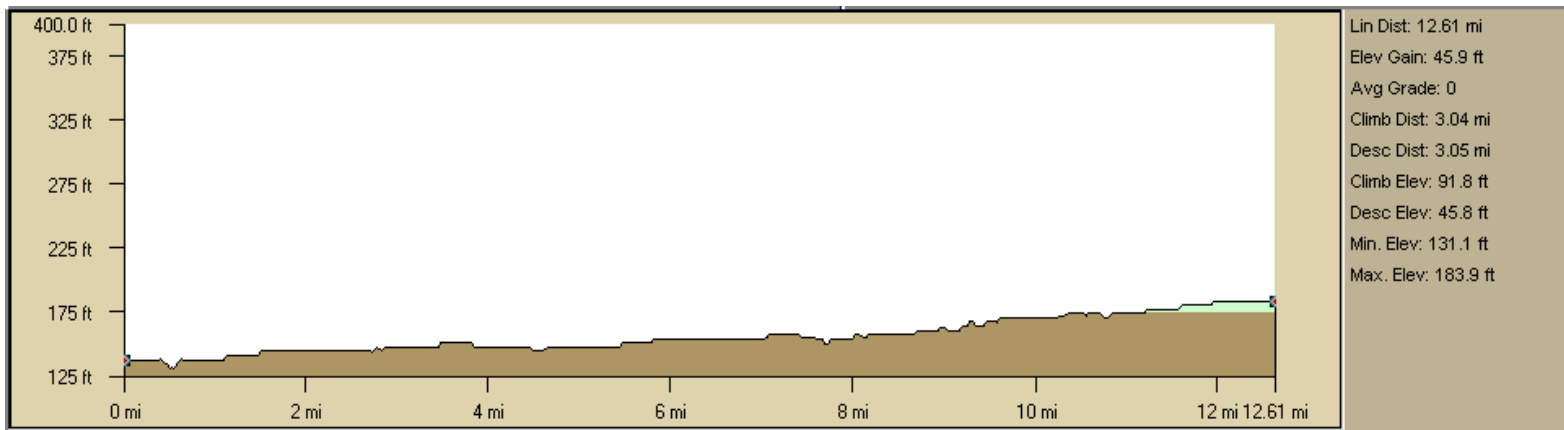
Day 1, Day 2, Total					
Day 1	Day 2	Total	Tully Stadium (99.6 mi)	Rhodes Stadium (82.9 mi)	Waller Stadium (73.8 mi)
Park Route	(74.1 mi)	173.7	157.0	148.0	
Bypass Route 1	(70.2 mi)	169.8	153.1	144.0	
Bypass Route 2	(67.3 mi)	166.9	150.2	141.2	
Bypass Route 3	(47.7 mi)	147.3	130.6	121.5	

Note: All distances are for the main route and exclude mileage from the main route to individual rest stops. BP1a (Day 1) is 0.7 miles off the main route and BP5 (Day 2) is 0.45 miles off the main route.

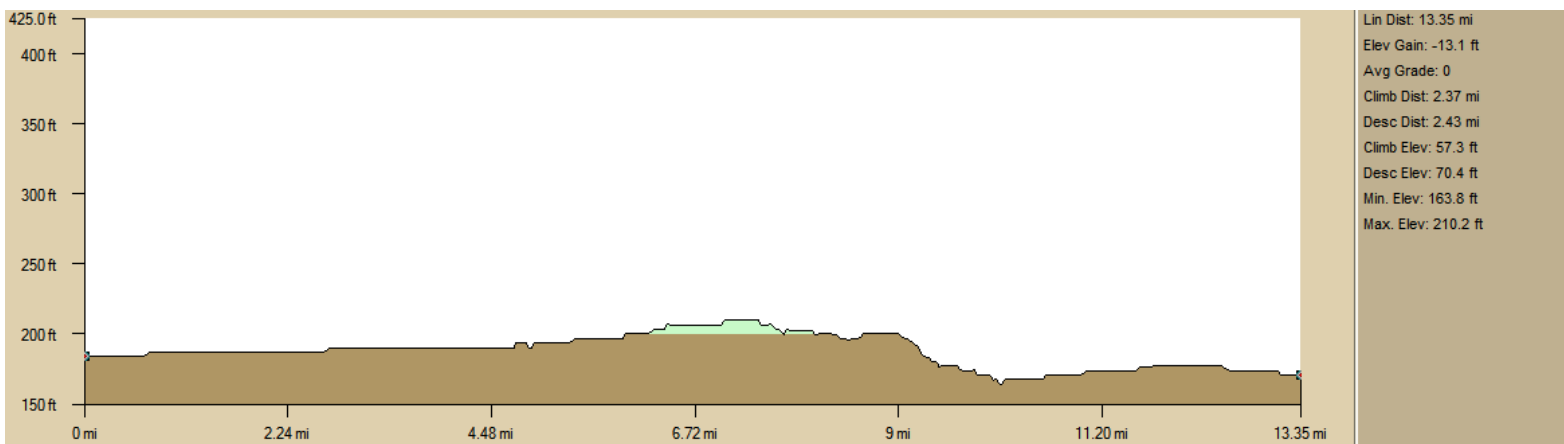
Day 1 Breakpoint Detail:



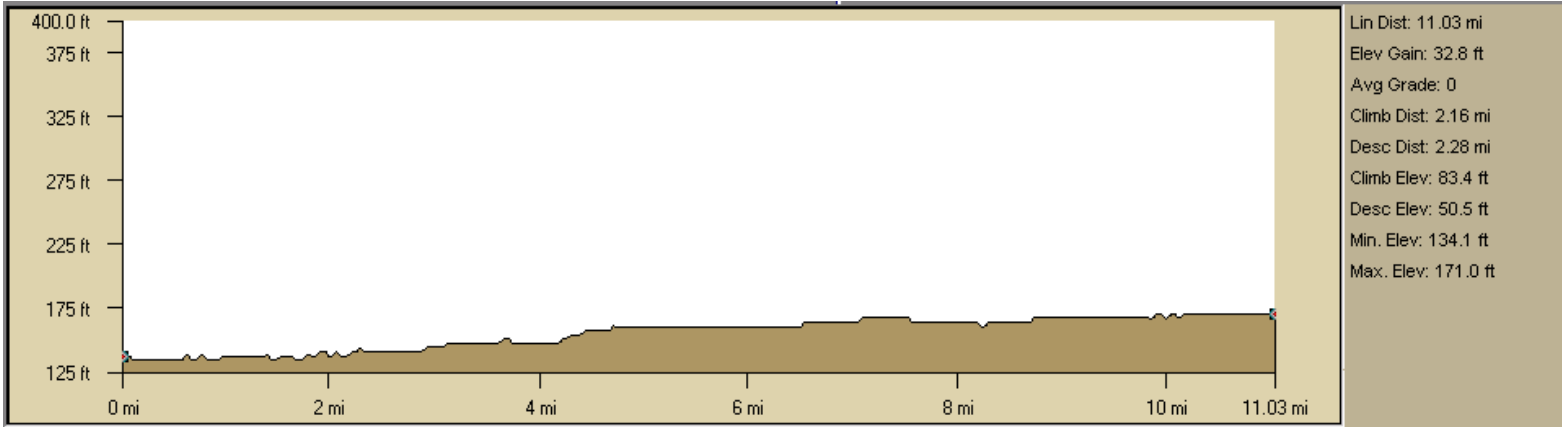
Day 1: Tully – BP1



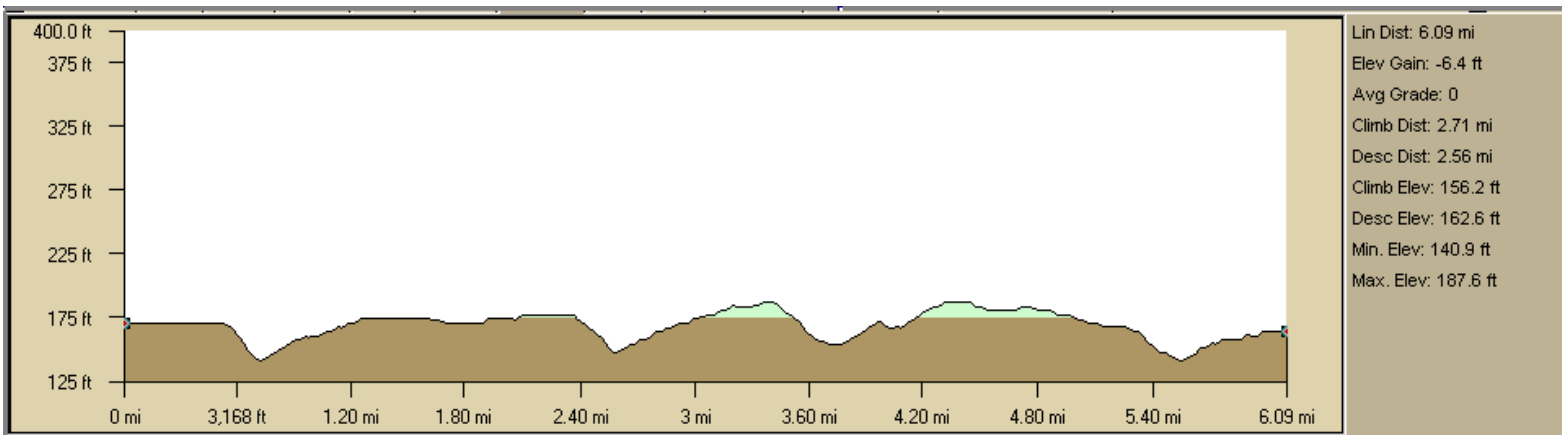
Day 1: BP1 – BP2



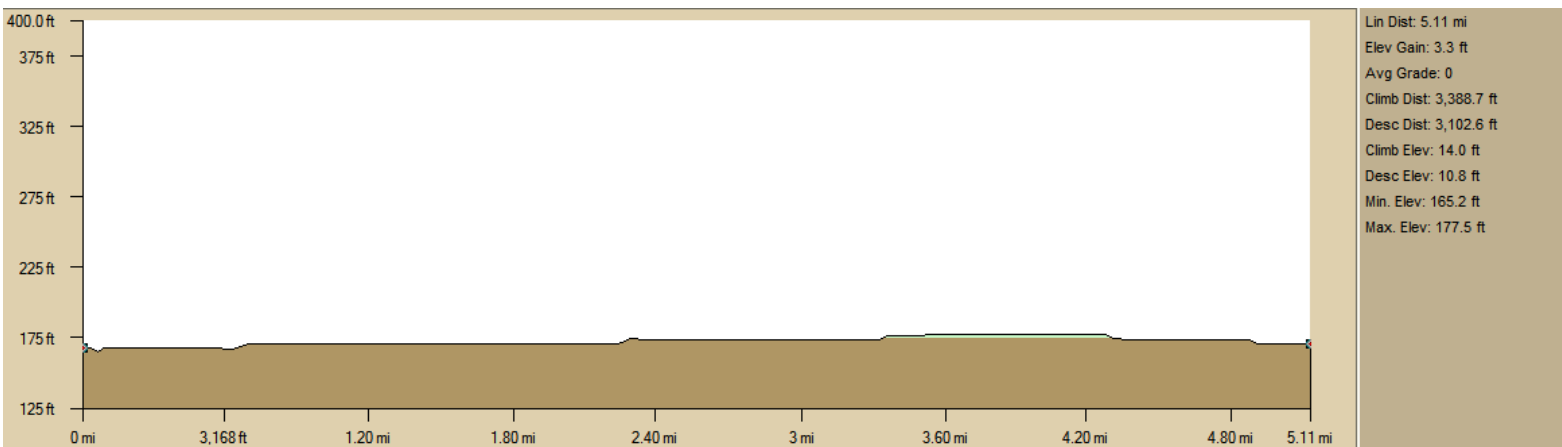
Day 1: BP2 – BP3 (Note distance change due to new location of BP3)



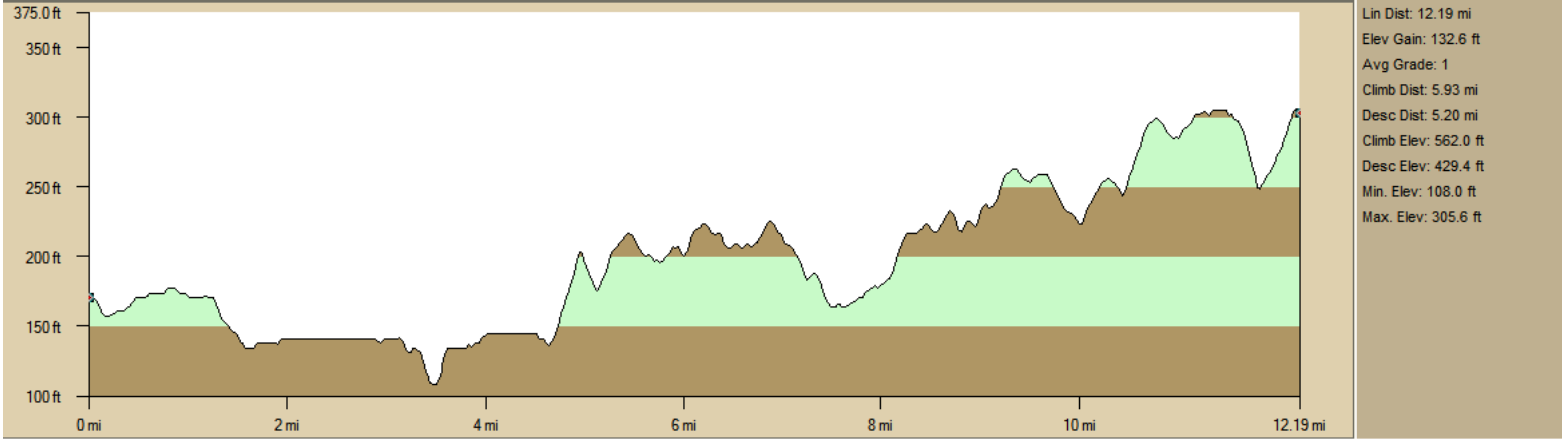
Day 1: Rhodes – BP1a



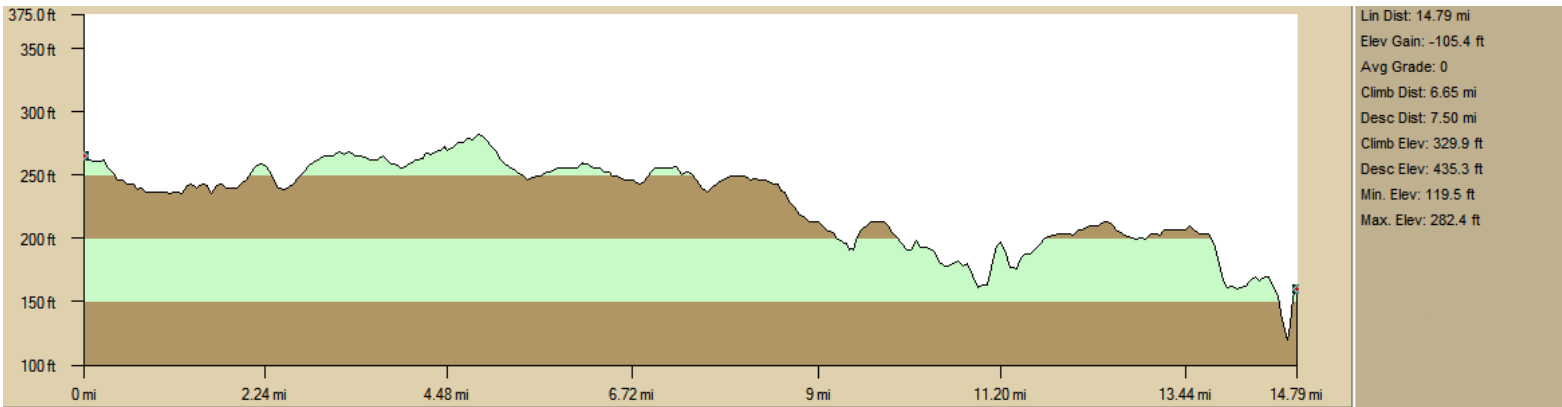
Day 1: BP1a – BP2a



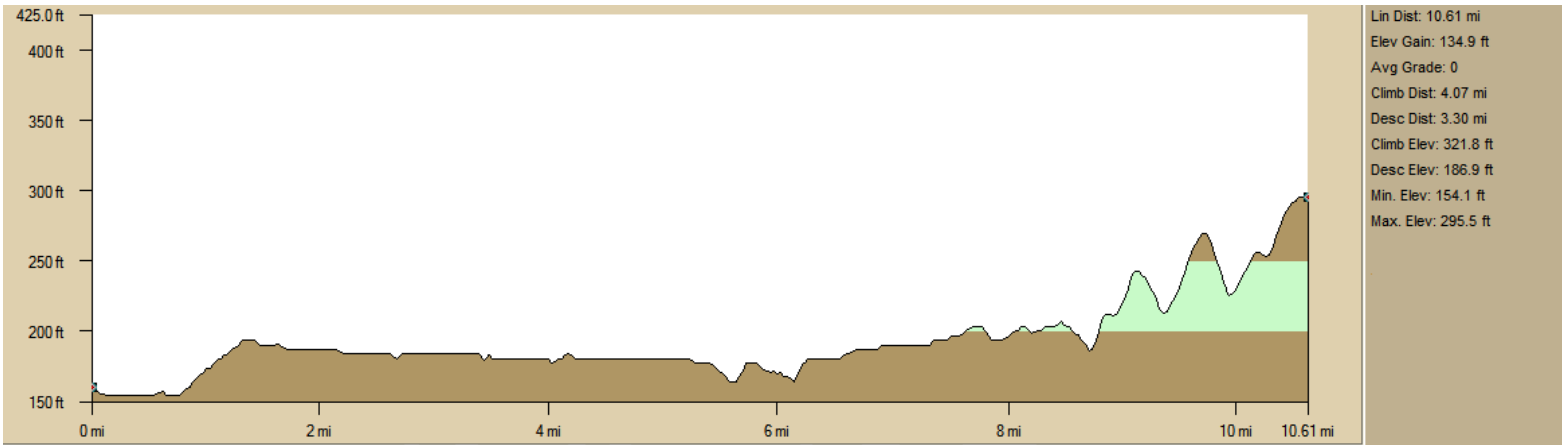
Day 1: BP2a – BP3 (Note distance change due to new location of BP3)



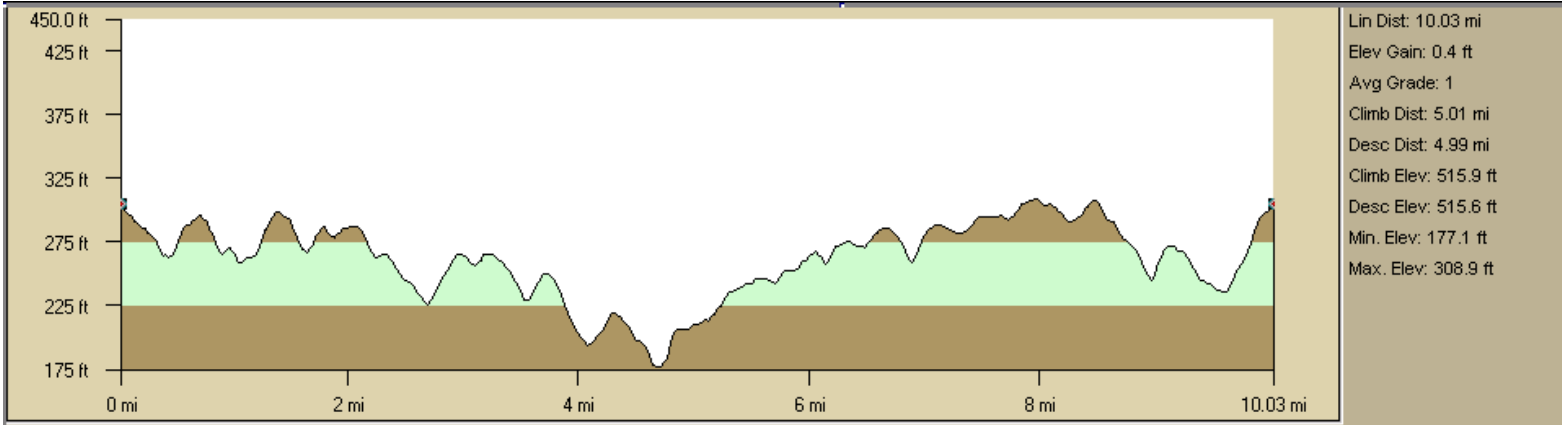
Day 1: BP3 – Lunch (Note distance change due to new location of BP3)



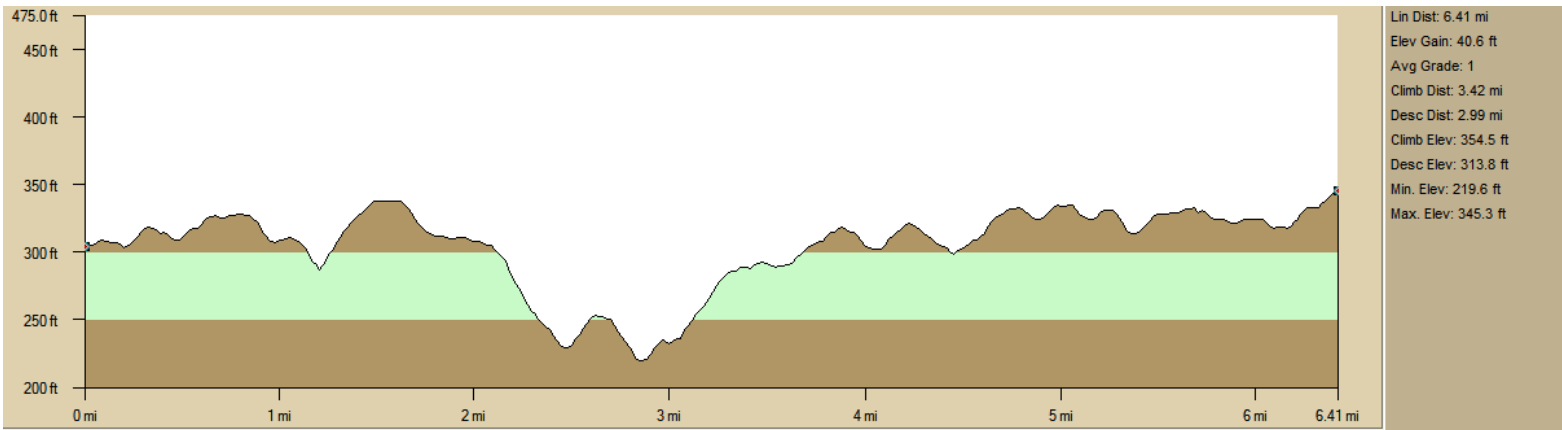
Day 1: Waller – BPW1 (Note distance change due to new location of BPW1)



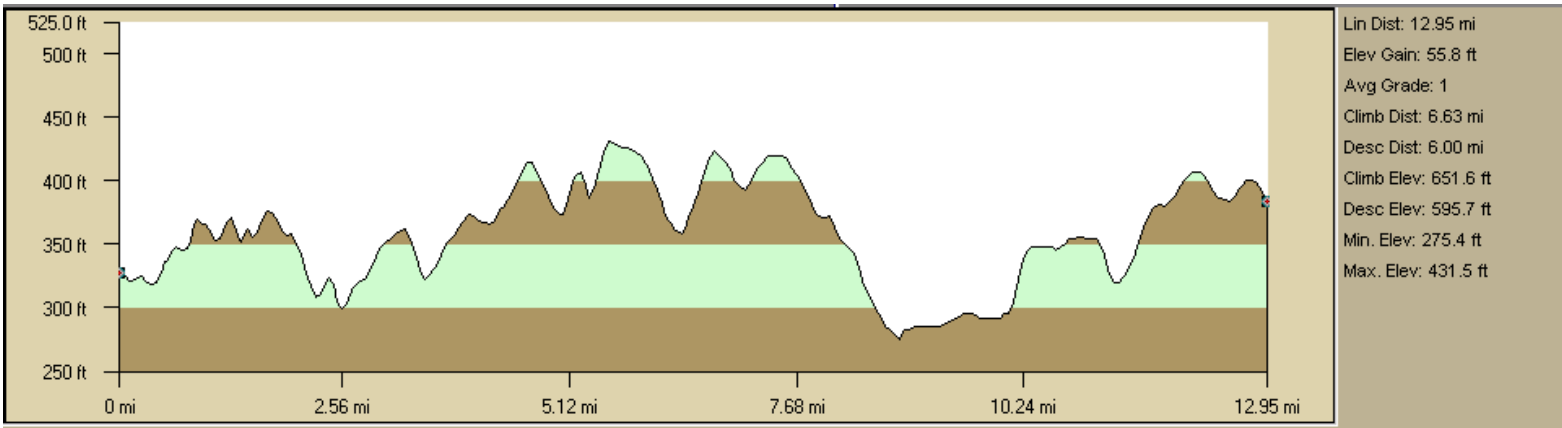
Day 1: BPW1 – Lunch (Note distance change due to new location of BPW1)



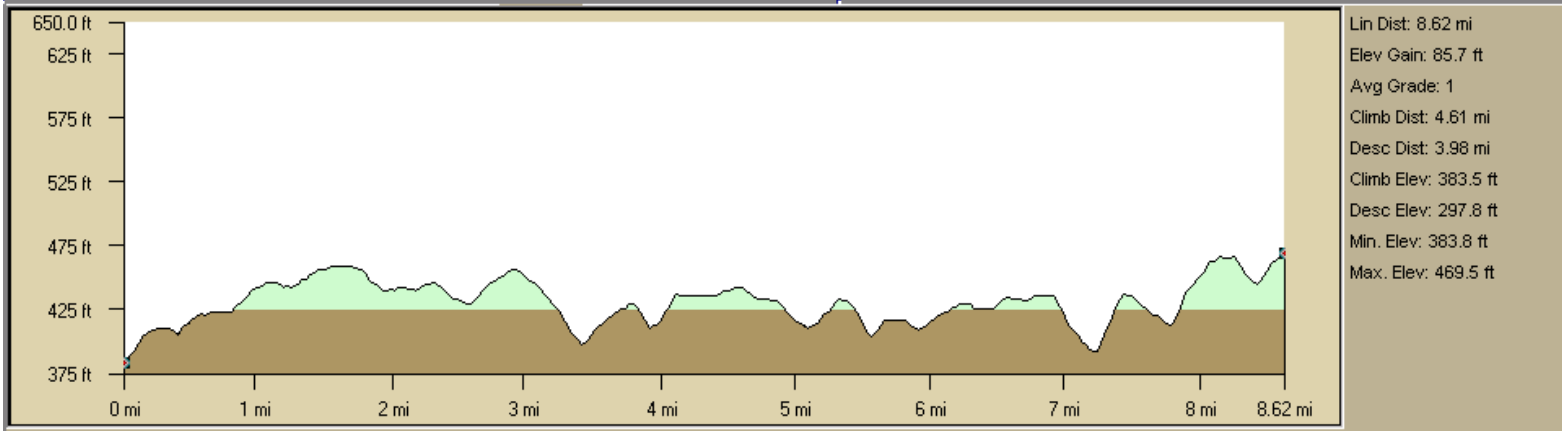
Day 1: Lunch – BP4



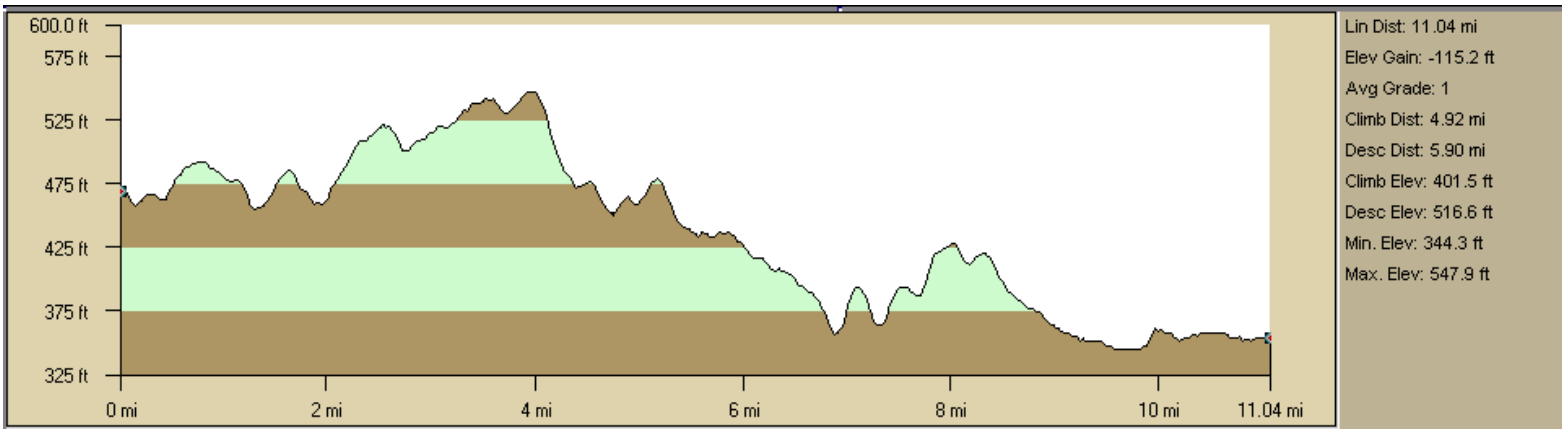
Day 1: BP4 – BP5 (Note distance change due to new location of BP5)



Day 1: BP5 – BP6 (Note distance change due to new location of BP5)



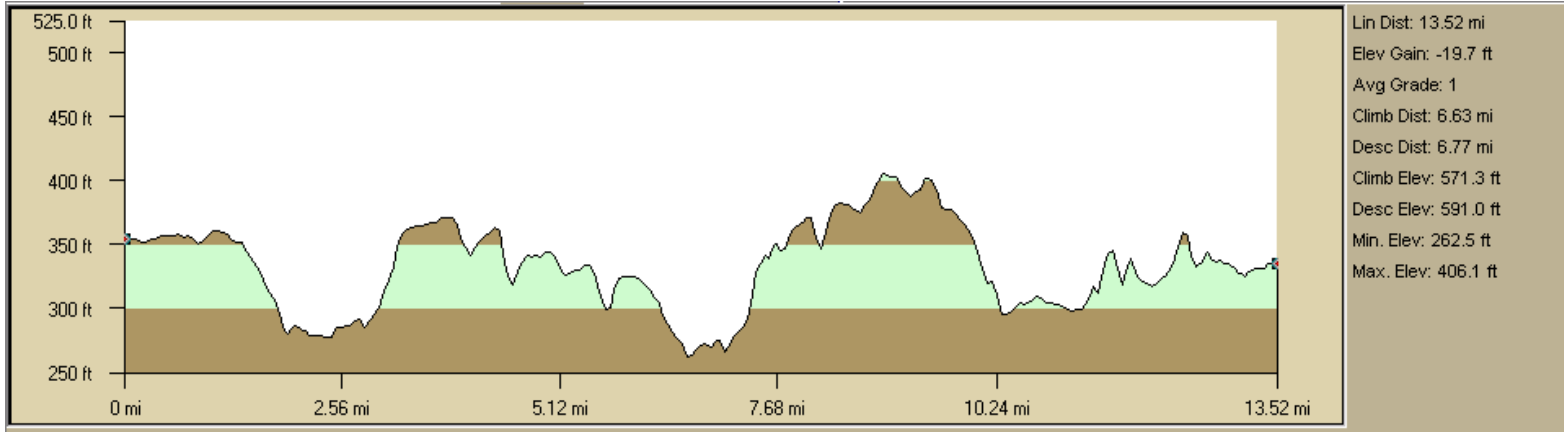
Day 1: BP6 – BP7



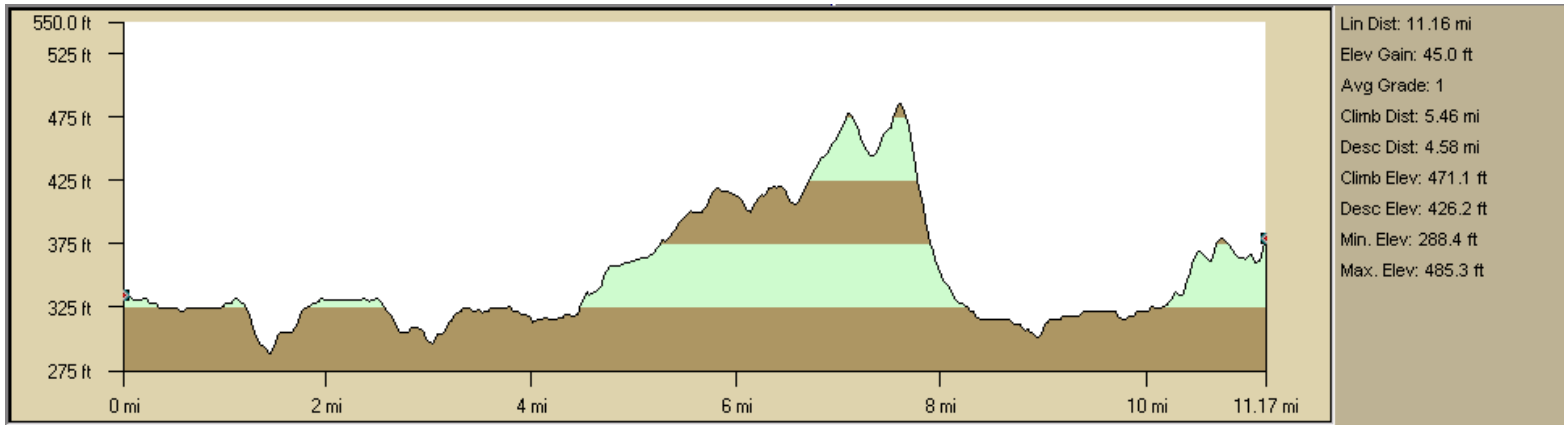
Day 1: BP7 – La Grange



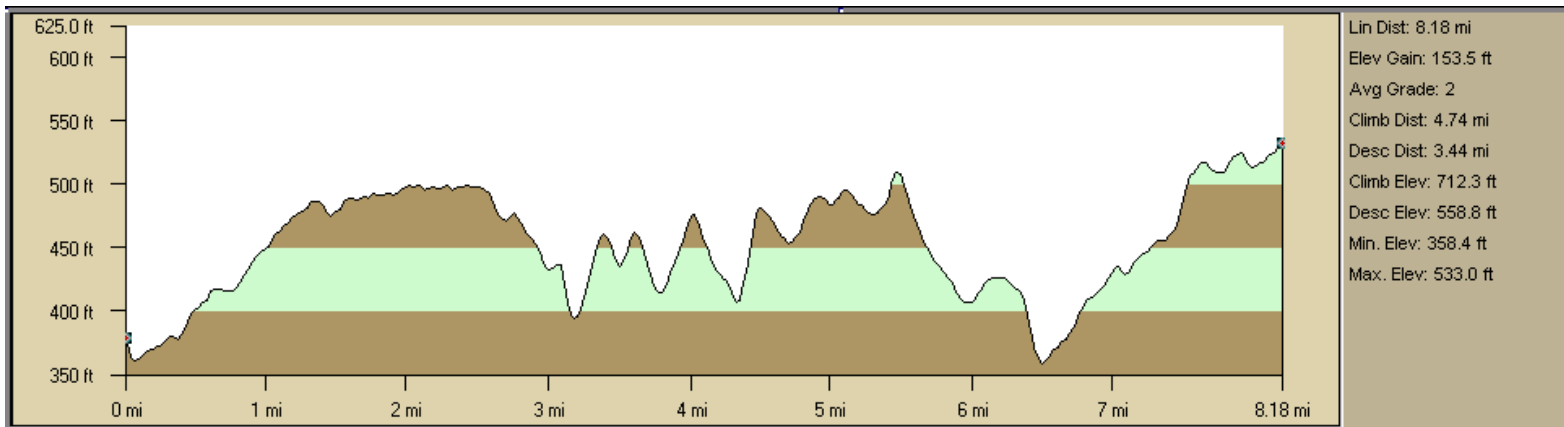
Day 2 Breakpoint Detail:



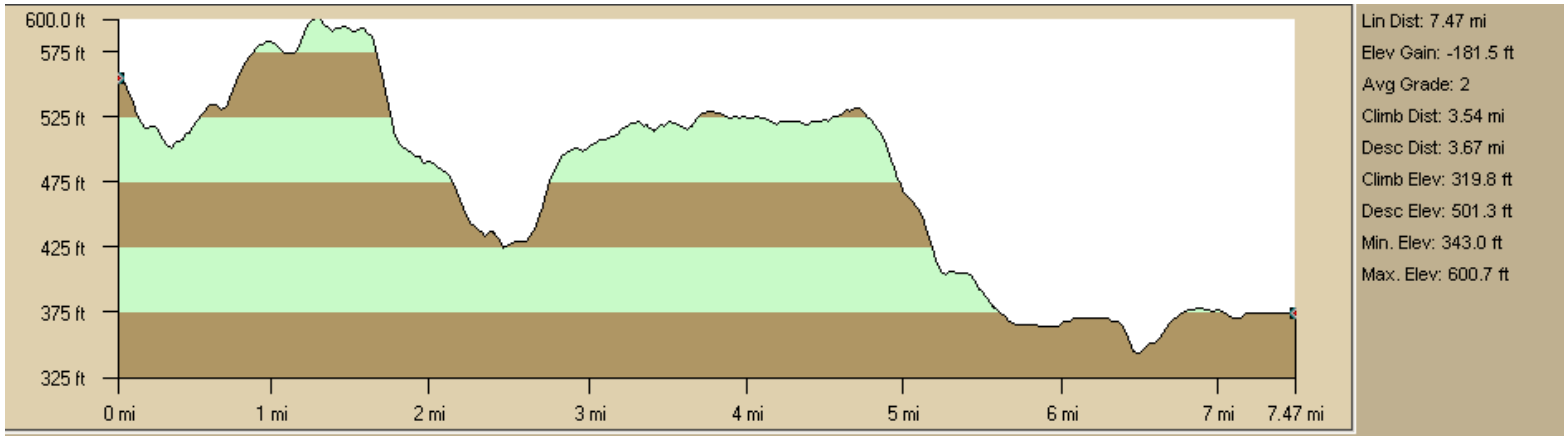
Day 2: La Grange – BP1



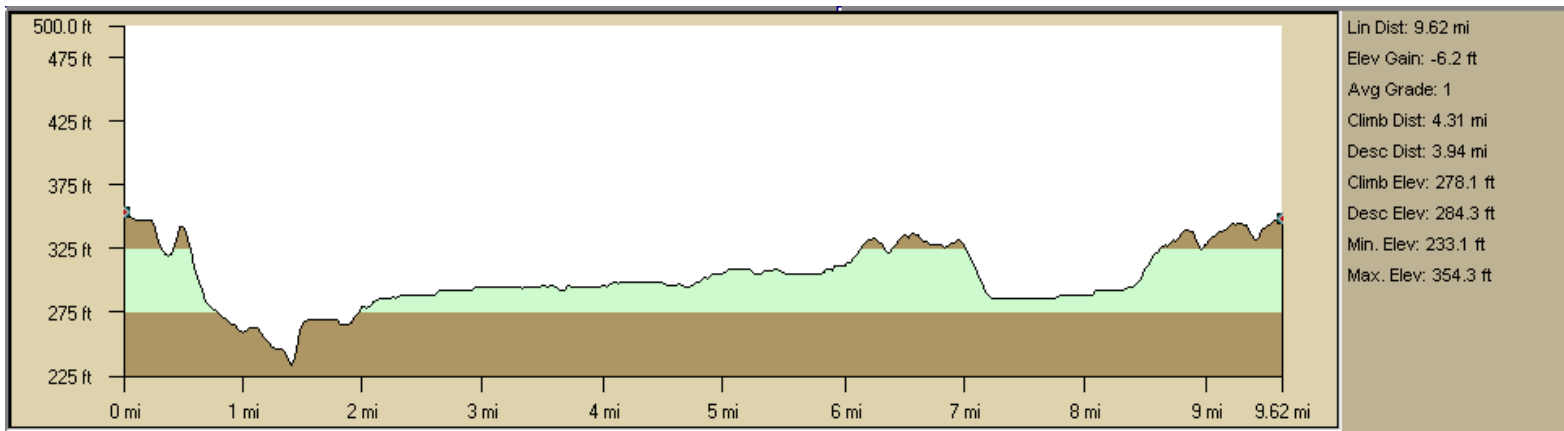
Day 2: BP1 – BP2



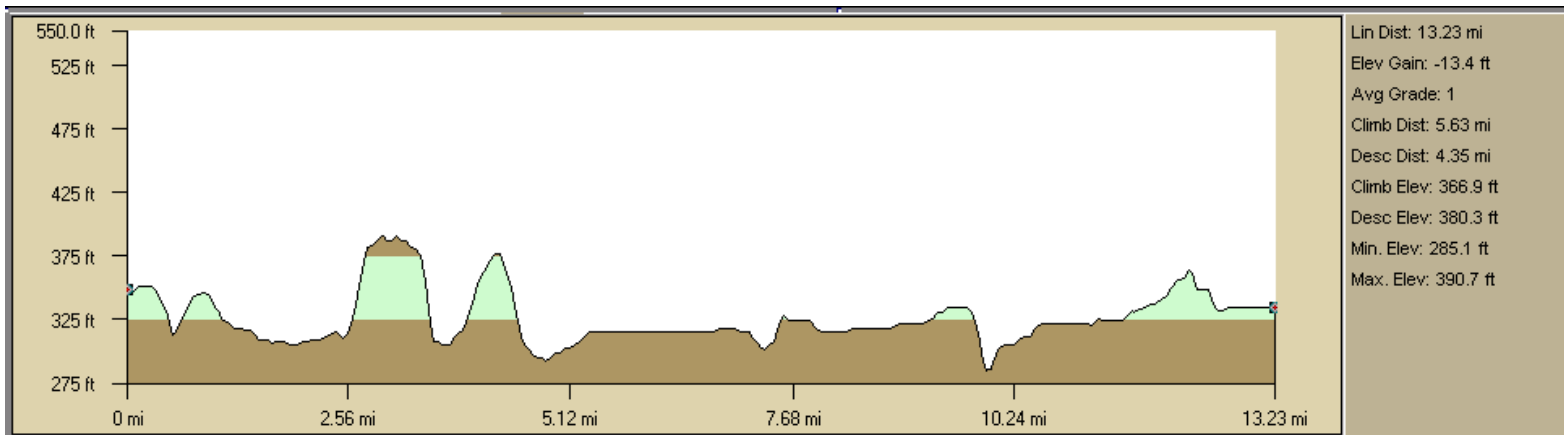
Day 2: BP2 – BP3



Day 2: BP3 – Lunch



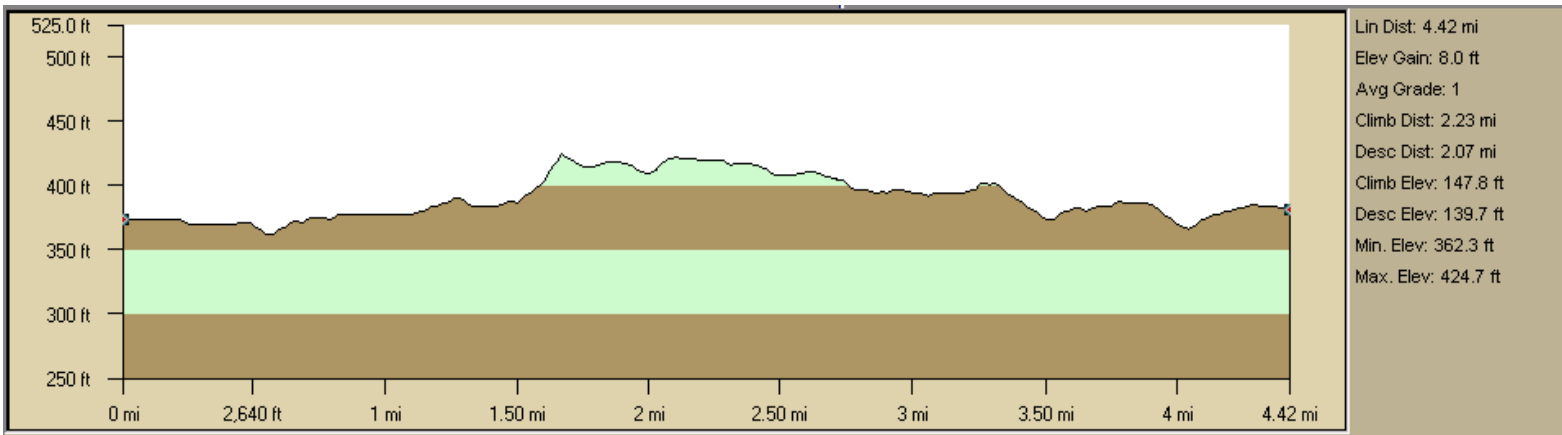
Day 2: La Grange – BP1a



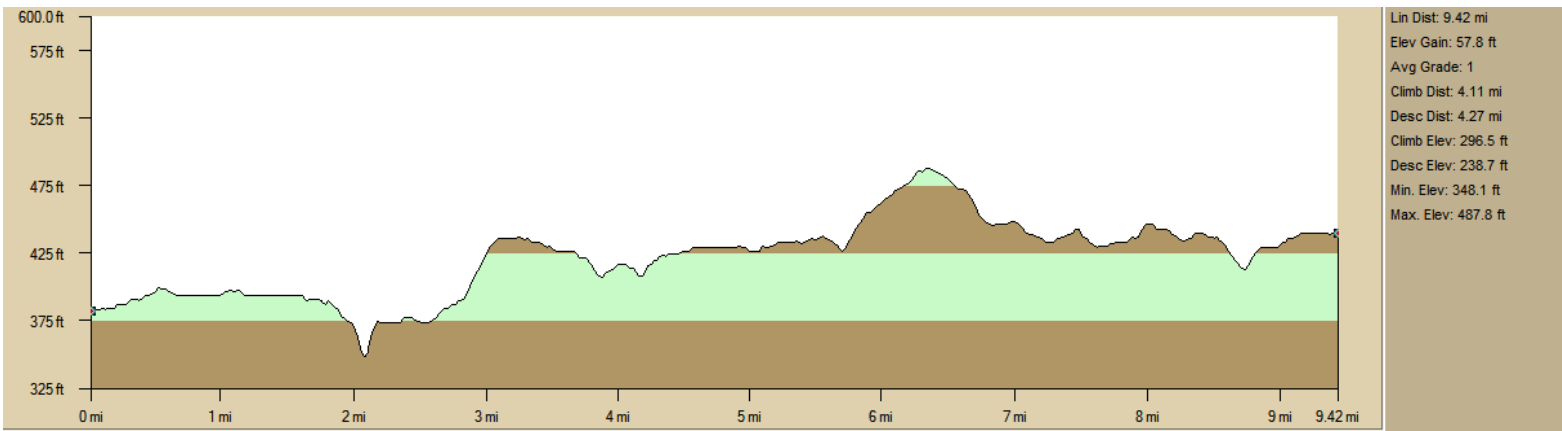
Day 2: BP1a – BP2a



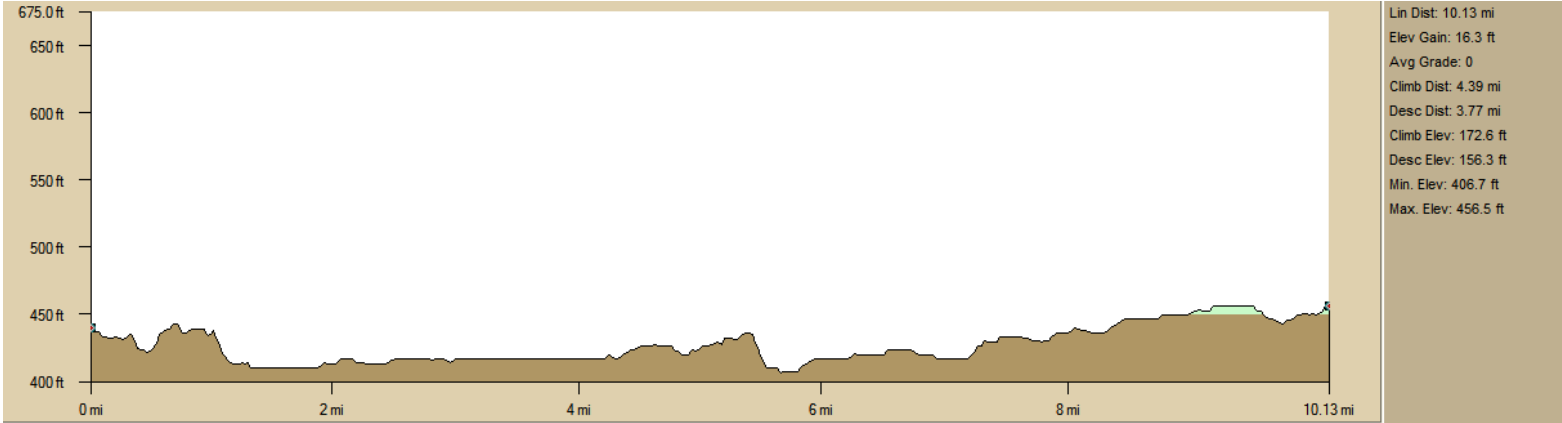
Day 2: BP2a – Lunch



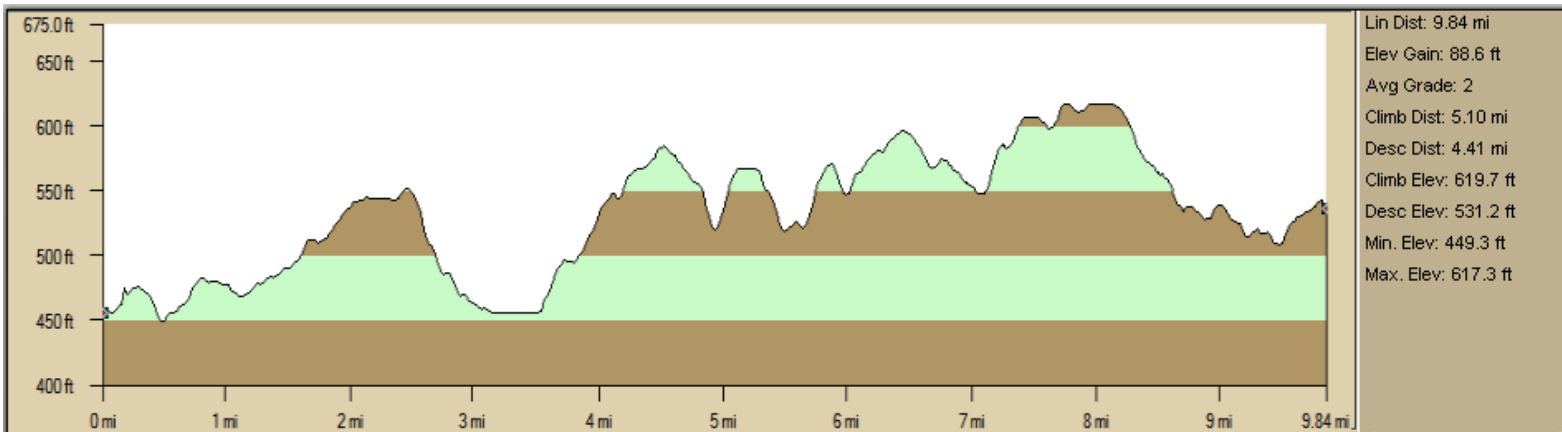
Day 2: Lunch – BP4



Day 2: BP4 – BP5 (Note distance change due to new location of BP5)



Day 2: BP5 – BP6 (Note distance change due to new location of BP5)



Day 2: BP6 - Austin

